






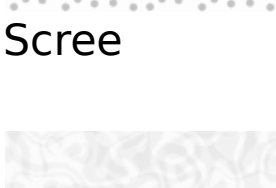

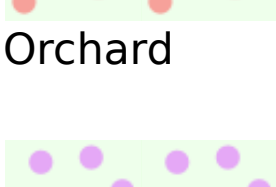



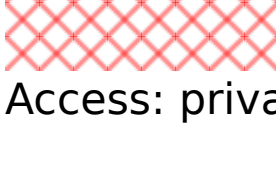

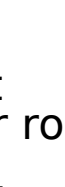

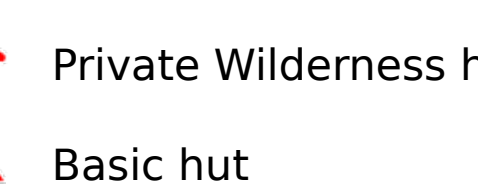






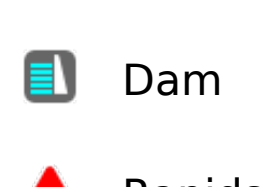




















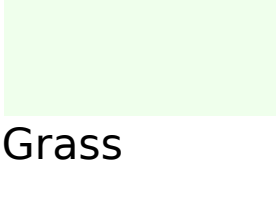


# Tiramisù 3.0 hiking legend


	Cycleway
Grass	Tracktype grade 1 <i>Paved</i>
	Tracktype grade 2 <i>Gravel, well maintained</i>
Fell	Tracktype grade 3 <i>Average quality</i>
	Tracktype grade 4 <i>Bad quality</i>
Heath	Tracktype grade 5 <i>Very bad quality</i>
	Tracktype of unknown grade
Scrub	<i>Good visibility</i> <i>Bad visibility</i> <i>No visibility</i>
	Hiking (T1) <i>Easy trail, never really steep, no dangers</i>
Wood (deciduous)	Mountain hiking (T2) <i>Mountain trail, sometimes steep fall hazard possible</i>
	Demanding mountain hiking (T3) <i>Difficult trail, may be exposed with fall hazard, steep, on uncomfortable terrain</i>
Wood (mixed)	Alpine hiking (T4) <i>Possible need to use hands, exposed and sometimes unstable terrain, easy glaciers</i>
	Demanding alpine hiking (T5) <i>Occasional second grade climbing passages, exposed dangerous terrain, difficult glaciers, possible need of basic climbing tools</i>
Wood (Coniferous)	Difficult alpine hiking (T6) <i>Climbing up to second grade, very exposed and dangerous terrain, glaciers with serious risks, technical alpine equipment needed</i>
	Path with unknown difficulty
Wetland	Urban footway
	Trail included in a hiking network
Farmland	Ski-lift (drag-lift)
	Chair-lift
Scree	Gondola, cable car
	 Ferrata
Bare rock	 Rope
	 Rungs
Glacier	 Ladder
	
Orchard	Cliff, rock face
	 Volcano
Vineyard	 Cave entrance
	 Generic hut
Military area	 Private hut
	 Private hut with winter room
Access: private	 Hut with winter room
	 Wilderness hut
Access: destination	 Private Wilderness hut
	 Basic hut
Park, natural reserve	 Man made shelter
	 Rock shelter
	 Hotel
Panoramic point	 Hostel
	 Cottage
Monumental tree	 Caravan site
	 Camping
Geyser	 Info office
	 Info board
Spring	Info terminal
	Guidepost
Spring (drinkable)	Pic nic area
	Bench
Spring (non drinkable)	Toilets
	Castle
Drinkable water	Museum
	Monument
Fountain (drinkable)	Memorial
	Zoo
Fountain	Attraction
	Ruins
Waterfall	Parking
	Private parking
Weir	Fuel
	Slipway
Dam	Bus station
	Bus stop
Rapids	Tram stop
	Funicular
Barrier: gate	Train station
	Airport
Barrier: cycle	Helipad
	Police
Barrier: lift gate	Fire brigade
	Hospital
Barrier: bollards	Pharmacy
	Doctors
Barrier: stile	Telephone
	Recycling
Barrier: block	Embassy
	Bank
Cycle shop	ATM
	Post office
Cycle rent	Post box
	Power generator
Supermarket	Solar generator
	Wind generator
Convenience market	Communication tower
	Lighthouse
Marketplace	Observation tower
	Windmill
Bakery	Place of worship
	Church, chapel
Butcher	Synagogue
	Mosque
Restaurant	Cemetery
	Wayside cross
Fast food	
Pub	
Cafè	
Biergarten	
Florist	
Laundry	
DIY shop	
Playground	
Soccer	
Shooting	
Swimming	
Golf	
Tennis	
Stadium	
Theatre	
Cinema	
Library	
Kindergarten	
School	
University	



# Tiramisù 3.0 hiking legend



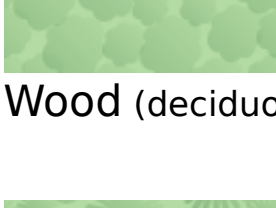
Grass




Fell



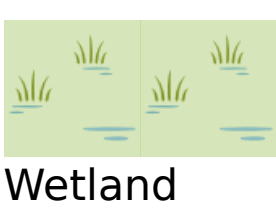
Heath



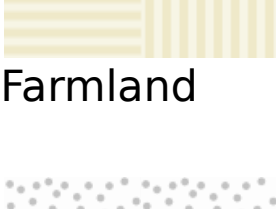
Scrub



Wood (deciduous)



Wood (mixed)



Wood (Coniferous)



Wetland



Farmland



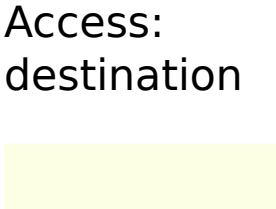
Scree




Bare rock




Glacier



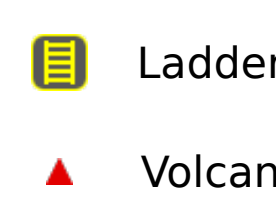
Orchard



Vineyard




Military area




Access:  
private



Access:  
destination



Park,  
natural reserve



Cliff, rock face



Ferrata



Rungs



Rope



Ladder



Volcano



Cave entrance



Panoramic point



Monumental tree



Geyser



Spring



Spring (drinkable)



Spring (non drinkable)



Drinkable water



Fountain (drinkable)



Fountain



Waterfall



Weir



Dam



Rapids



Barrier: gate



Barrier: cycle



Barrier: lift gate



Barrier: bollards



Barrier: stile



Barrier: block



Cycle shop



Cycle rent



Supermarket



Convenience market



Marketplace



Bakery



Butcher



Restaurant



Fast food



Pub



Cafè



Biergarten



Florist



Laundry



DIY shop



Playground



Soccer



Shooting



Swimming



Golf



Tennis



Stadium



Theatre



Cinema



Library



Kindergarten



School



University

## Cycleway

### Tracks

*Only uphill scale is considered*

### MTBSU=0

Graveled or hardened earth. Good grip. Even unskilled mountainbikers can ride up here easily. Cars with good tire clearance can go down or up without problems.

### MTBSU=1

Graveled or hardened earth. Good grip so wheelspin (also when standing) does not happen when taking care. Steep forest track or easy to ride footpath.

### MTBSU=2

Mostly stable, unsurfaced, partly washed out, steady pedalling and ballance needed. With good technique and reasonable fitness this should be still doable however

### MTBSU=3

Variable Surface, tight corners, small steps, surface is rocks, earth or grass. Very good balance and steady, round pedalling needed. Without very good skills mtbikers have to push their bike uphill

### MTBSU=4

Way is very steep, or in bad condition for pedalling uphill. Steps, trees, roots and tight corners are present and even good and strong mountainbikers will have to push or carry their bike for parts of the way

### MTBSU=5

Way is too steep and/or difficult to ride uphill.

### Tracktype of unknown grade

### Paths

*Uphill scale shown with dashes up to MBTS=3*

MTBSU=0-1 MTBSU=2 MTBSU=3 MTBSU=4-5

### MTBS=0

Gravel or packed earth. No particular difficulties. Mostly forest and meadow paths (highway=path). Sections with steps, rocks, or roots are not expected. Wide curves, easy to moderate slope. No special skills are needed to ride this. Easy to ride uphill.

### MTBSU=0-1 MTBSU=2 MTBSU=3 MTBSU=4-5

### MTBS=1

Smaller obstacles like roots and small stones. Erosion damage may increase difficulty. Soil may be loose in places. Tight turns, but no hairpin turns. Riding requires care and attention, but no special skill. Obstacles can be ridden over. Difficult to ride uphill.

### MTBSU=0-1 MTBSU=2 MTBSU=3 MTBSU=4-5

### MTBS=2

Obstacles such as large rocks and stones. Soil is often loose. Steps are expected. Wider hairpin turns, steepness of up to 70%. Requires some advanced riding skills. Only very skilled riders can go uphill on this.

### MTBSU=0-1 MTBSU=2 MTBSU=3 MTBSU=4-5

### MTBS=3

Many sections with large obstacles such as boulders and large roots. Many hairpin and off-balance turns. Slippery surface and talus sections may be found. The surface may be very slippery. Constant concentration and very good skills needed. Nearly impossible to ride uphill.

### MTBS=4

Very steep and difficult, with sections having large boulders and roots. Frequent loose debris. Very steep sections with very tight hairpin turns and high steps that will cause the chainring to hit the ground. Some trials techniques will be necessary. Nearly impossible to ride uphill.

### MTBS=5

Very steep and difficult with big boulder fields and debris, and landslides. Speed must be carried for counter-ascents. If at all only short passages are available for accelerating and braking. Fallen trees may make very steep passages even more difficult. Very few Mountainbikers can actually ride at this level. Most will have to push.

### MTBS=6

Ways that are not rideable at all for a mtbiker. E.g. Chains or stemples (metal rungs) on a via ferrata or simply unsecured alpine paths that are not even partly rideable for the very best mtbikers (using trial techniques). Steepness is often >45°.

### Path with unknown difficulty

### Urban footway

### Trail included in a MTB network

### Trail included in a hiking network

### Trail included in a cycling network

### Ski-lift (drag-lift)

### Chair-lift

### Gondola, cable car



Generic hut



Private hut



Private hut with winter room



Hut with winter room



Wilderness hut



Private Wilderness hut



Basic hut



Man made shelter



Rock shelter



Hotel



Hostel



Cottage



Caravan site



Camping



Info office



Info board



Info terminal



Guidepost



Pic nic area



Bench



Toilets



Castle



Museum



Monument



Memorial



Zoo



Attraction



Ruins



Parking



Private parking



Fuel



Slipway



Bus station



Bus stop



Tram stop



Funicular



Train station



Airport



Helipad



Police



Fire brigade



Hospital



Pharmacy



Doctors



Telephone



Recycling



Embassy



Bank



ATM



Post office



Post box



Power generator



Solar generator



Wind generator



Communication tower



Lighthouse



Observation tower



Windmill



Place of worship



Church, chapel



Synagogue



Mosque



Cemetery



Wayside cross